

SHIRE OF CRANBROOK
Roadside Conservation Value
 March 2015
 Field Capture Jun 2013 to Oct 2014

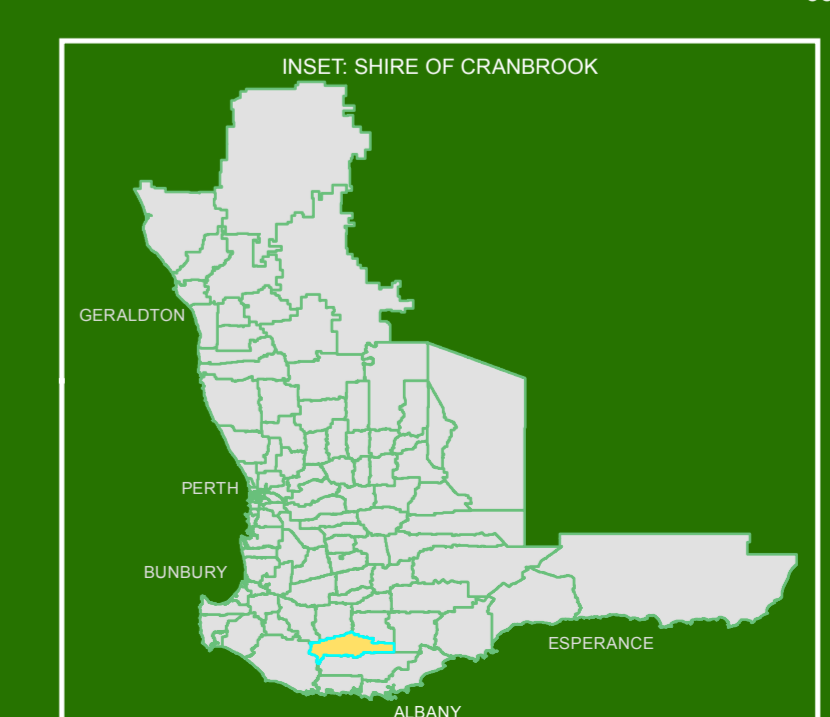
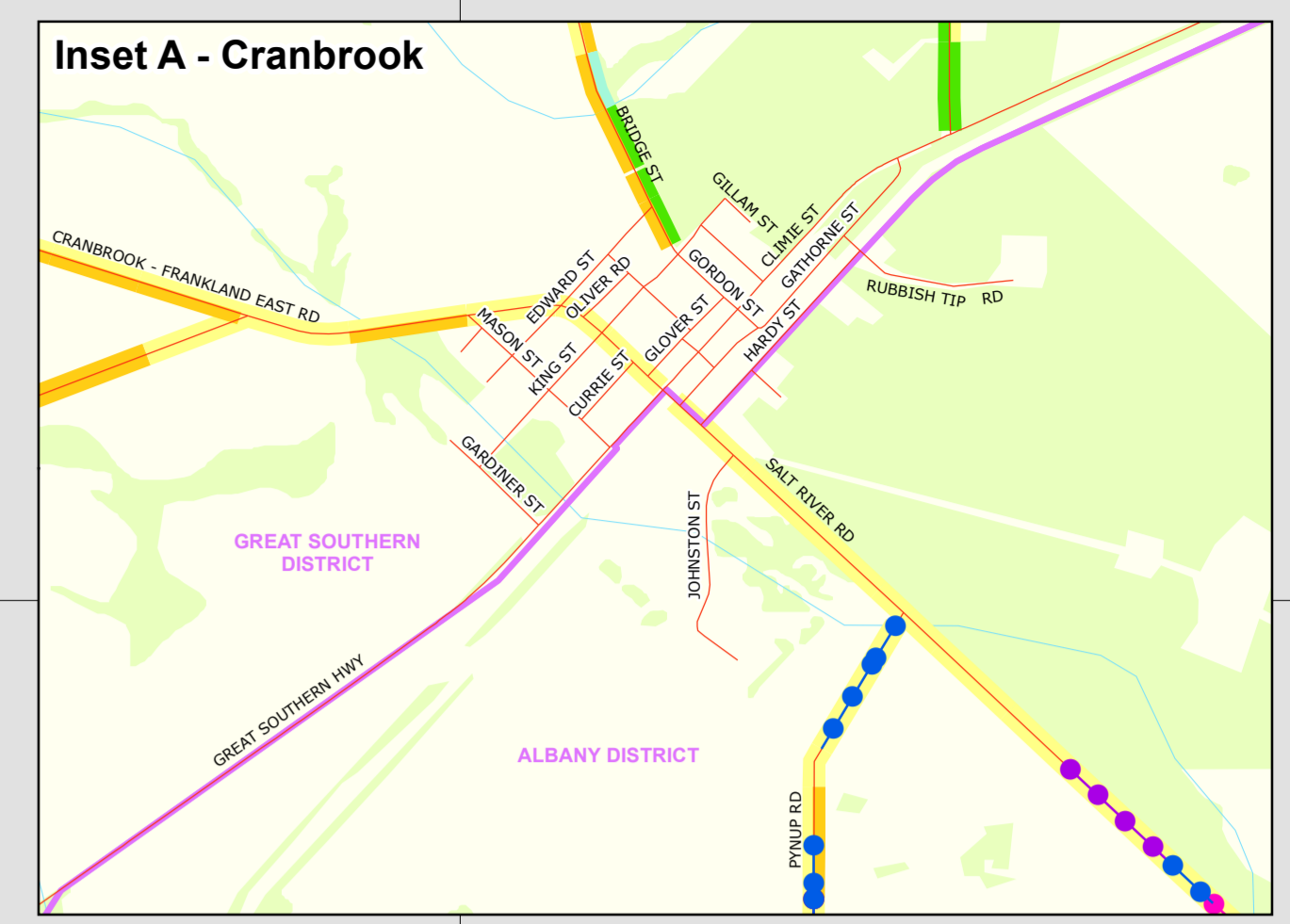
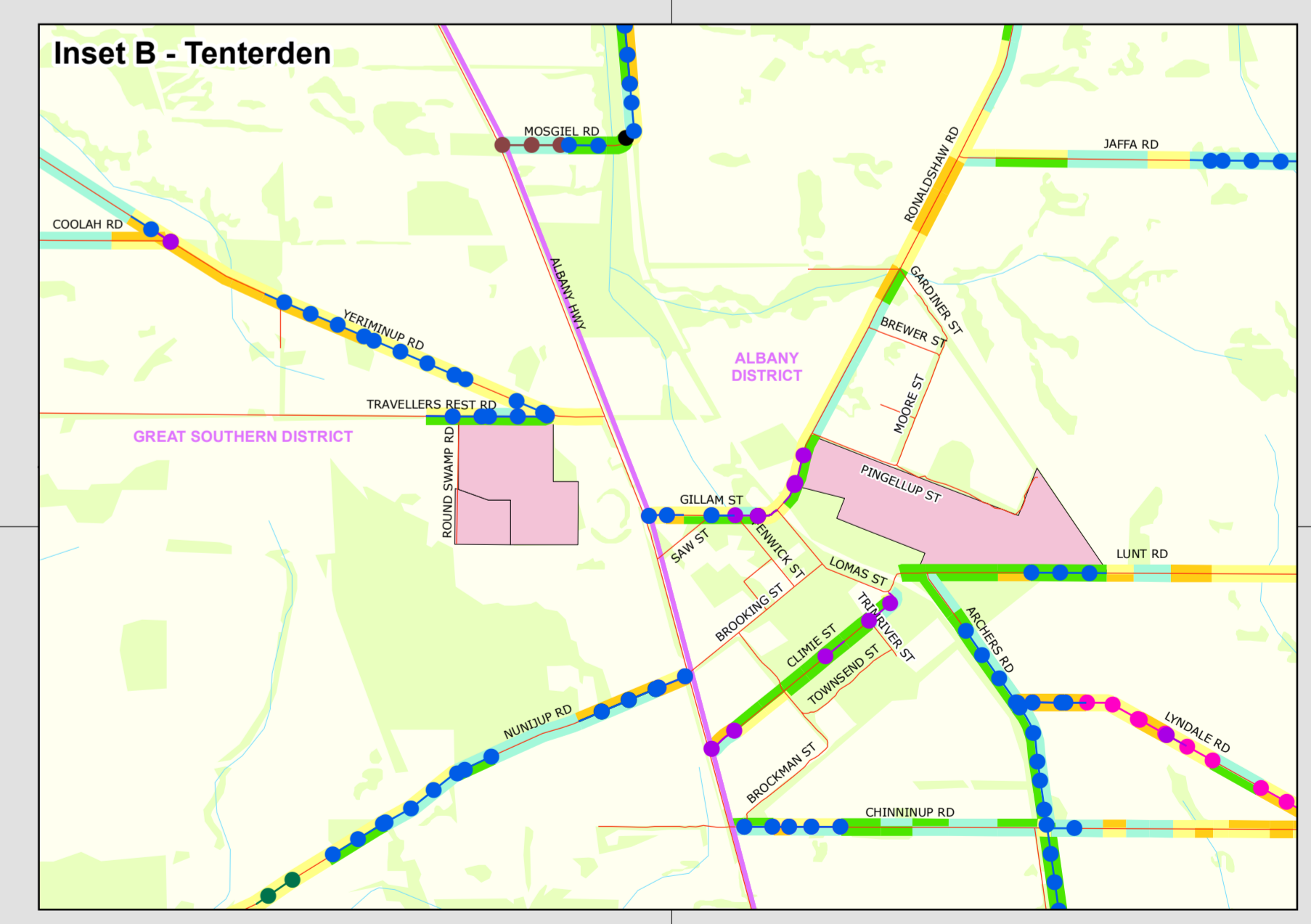
Scale: 1:100,000
 0 1 2 3 4 5 10 km

LEGEND

Roadside conservation value Low (0-4)	Slate forest
Medium low (5-6)	Timber reserve
Medium high (7-8)	Misc reserve
High (9-12)	Ex Dir freehold
Shire roads	National park
Watercourses	Nature reserve
Waterbodies	Conservation park
Remnant vegetation	S(1)(g) reserve
Cadastre	S(1)(h) reserve
	Marine park
	Marine nature reserve
	Ex Dir leasehold

WEED

BRIDAL CREEPER
EASTERN STATES WATTLE
GOLDEN WATTLE
SPINY RUSH
TAGASASTE
WATSONIA



SOURCES OF DATA

ROADS: Road data supplied by Main Roads Western Australia, February 2013
 RCC: Source values supplied by Roadside Conservation Committee, Data supplied February 2015
 CADASTRE: Supplied by Landgate, Dec 2013
 WATER: Sourced from Geoscience Australia, 2003
 DP&W ESTATE: Sourced from DP&W, 2013
 REMNANT VEGETATION: Sourced from Dept. Agriculture and Food WA, 2013

Department of Parks and Wildlife
Roadside Conservation Committee

Produced by D&B Brands with the assistance of the Shire of Cranbrook. All rights reserved. No part of this publication may be reproduced, stored in a retrieval system, or transmitted in any form or by any means, electronic, mechanical, photocopying, recording, or by any information storage and retrieval system, without the prior written permission of the Department of Parks and Wildlife. The Department of Parks and Wildlife does not guarantee that this map is without error of any kind and disclaims all liability for any errors, omissions or other consequences which may arise from relying on any information depicted.